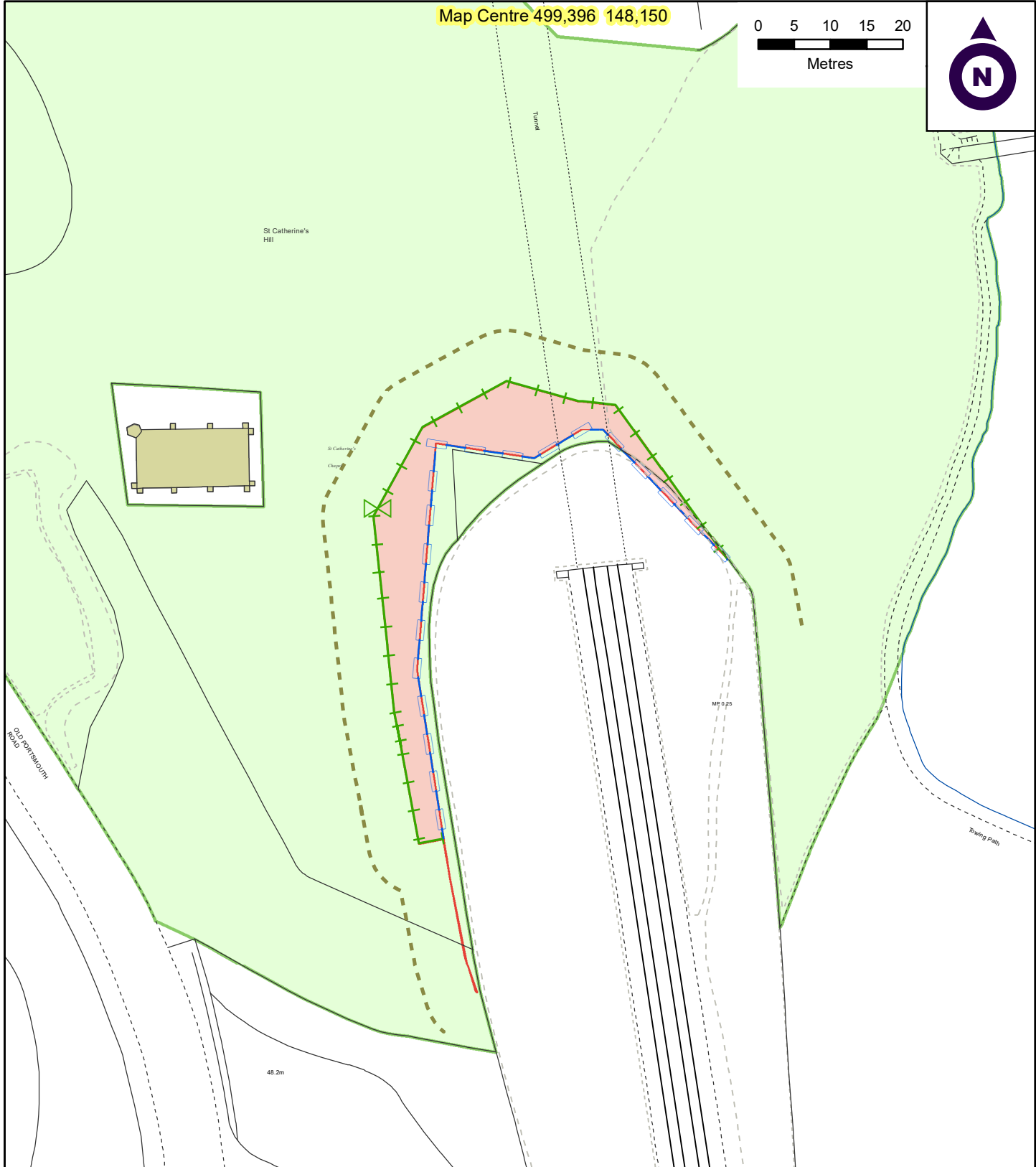
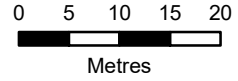


Map Centre 499,396 148,150



Legend

- Soil Nail extent (indicative)
- New Gate
- New Fence-line (118.5m)
- Existing Fence-line (104.5m)
- Land - 484.04 m2
- Chapel of St Catherine - Scheduled Ancient Monument
- Common

Carter Jonas

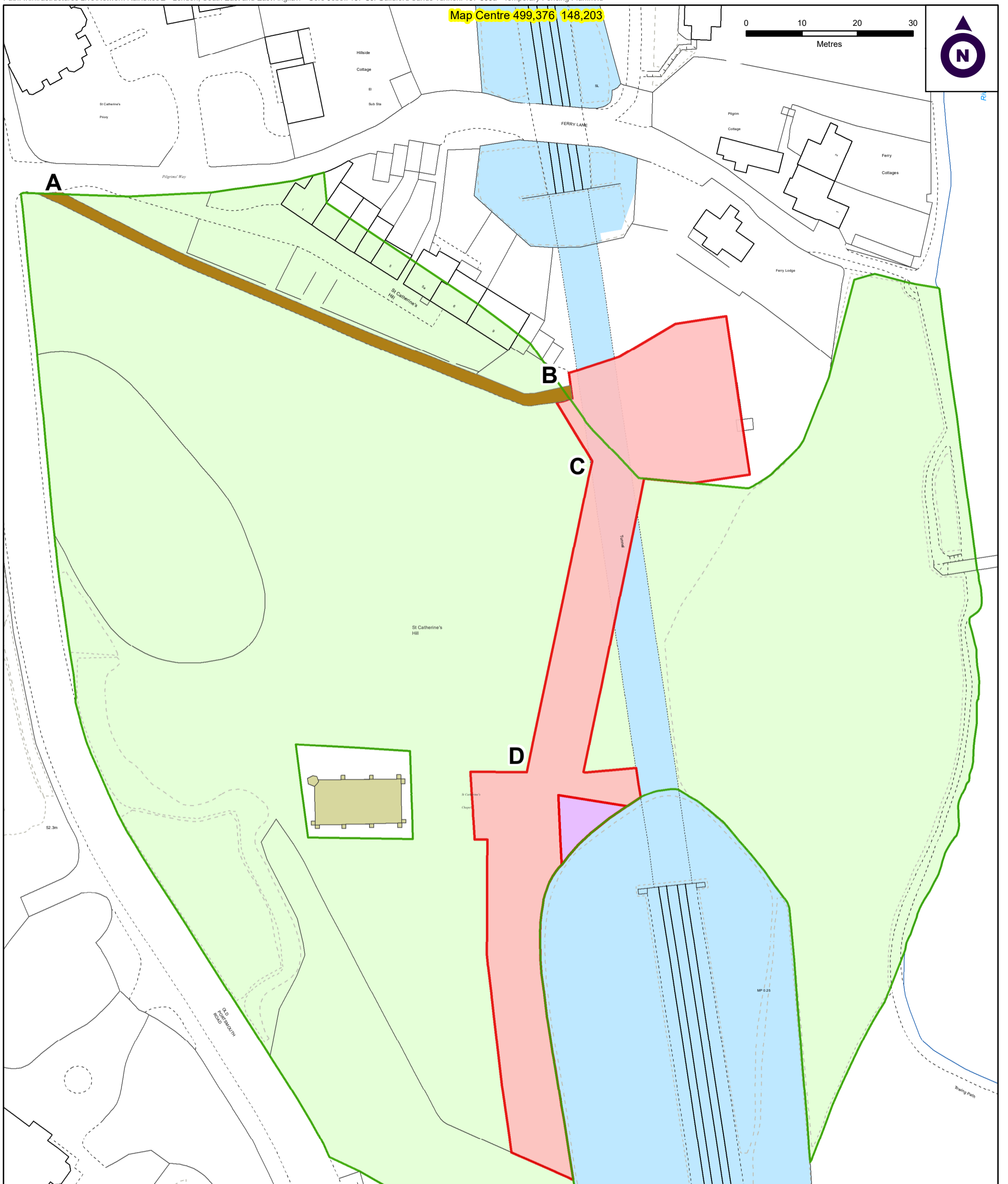
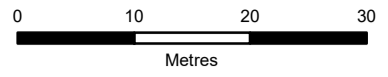
Two Snow Hill, Birmingham, B4 6GA
T: 0121 794 6250
carterjonas.co.uk

Site Name: Guildford Sands Tunnel
File No: 7107 CJI
Project No: 170160
ELR: WPH1 31m 0404 yds - 31m 0536 yds
Title: Fencing & Soil Nail Plan







Scale: 1:750 @A4 Date: 22 February 2021

Drawn by: JDF Dwg no: **7107-7037f**

Map Centre 499,376 148,203



Legend

-  Access/Egress route
-  Temporary Heras Fencing
-  Land owned by GBC and held under Easement dated 22 September 1984
-  Network Rail - Operational Land
-  Chapel of St Catherine - Scheduled Ancient Monument
-  Common

Carter Jonas

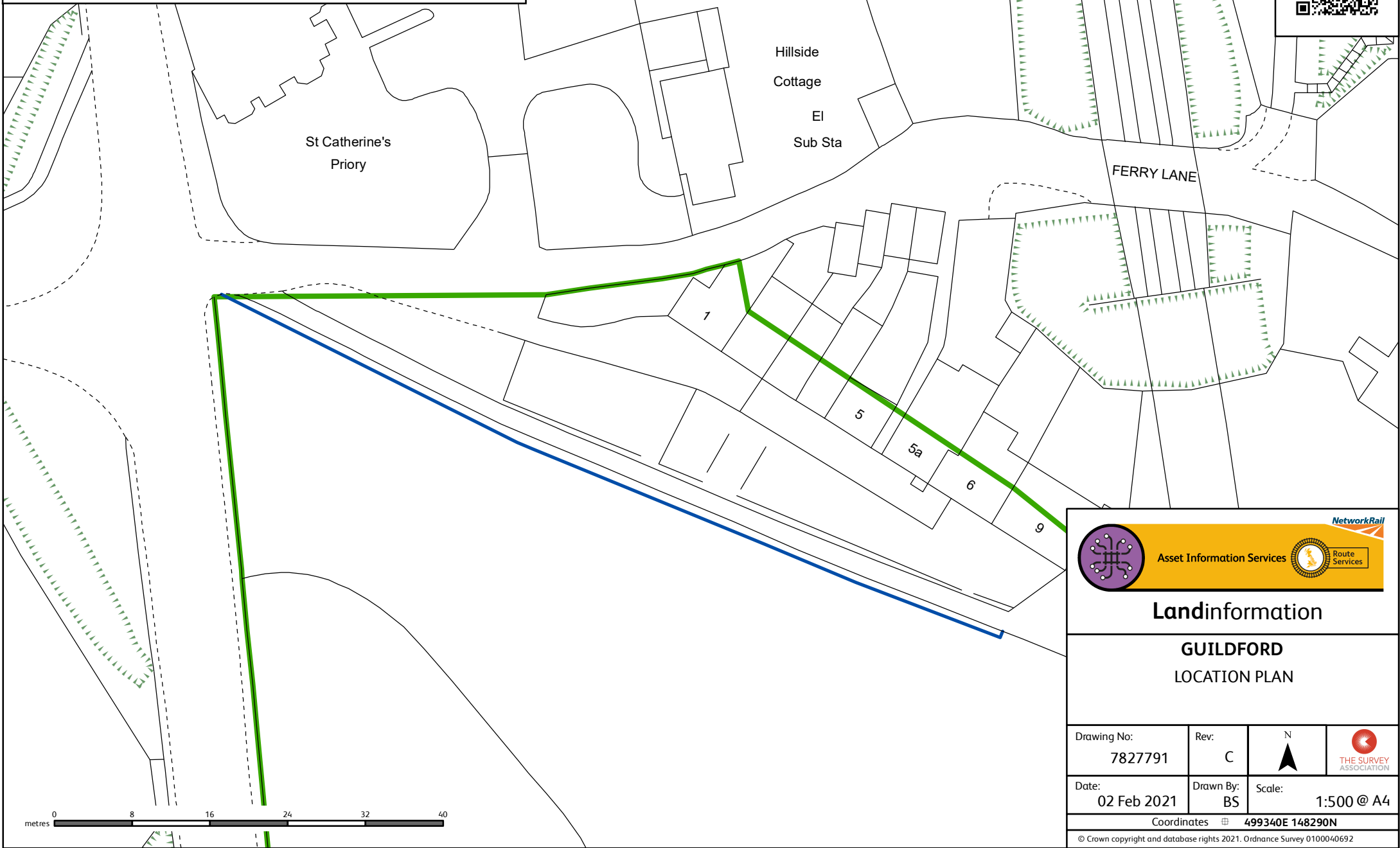
Two Snow Hill, Birmingham, B4 6GA
T: 0121 794 6250
carterjonas.co.uk

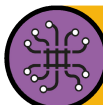



Site Name: Guildford Sands Tunnel
 File No: 7107 CJI
 Project No: 170160
 ELR: WPH1 31m 0404 yds - 31m 0536 yds
 Title: Temporary Fencing Plan

Scale: 1:650 @A3 Date: 16 February 2021
 Drawn by: JDF Dwg no: 7107-800a

— Widened Track at Variable Distances (between 30-40cm)

□ Common Land



 Asset Information Services 			
Landinformation			
GUILDFORD LOCATION PLAN			
Drawing No: 7827791	Rev: C	N 	
Date: 02 Feb 2021	Drawn By: BS	Scale: 1:500 @ A4	
Coordinates \boxplus 499340E 148290N			
<small>© Crown copyright and database rights 2021. Ordnance Survey 0100040692</small>			