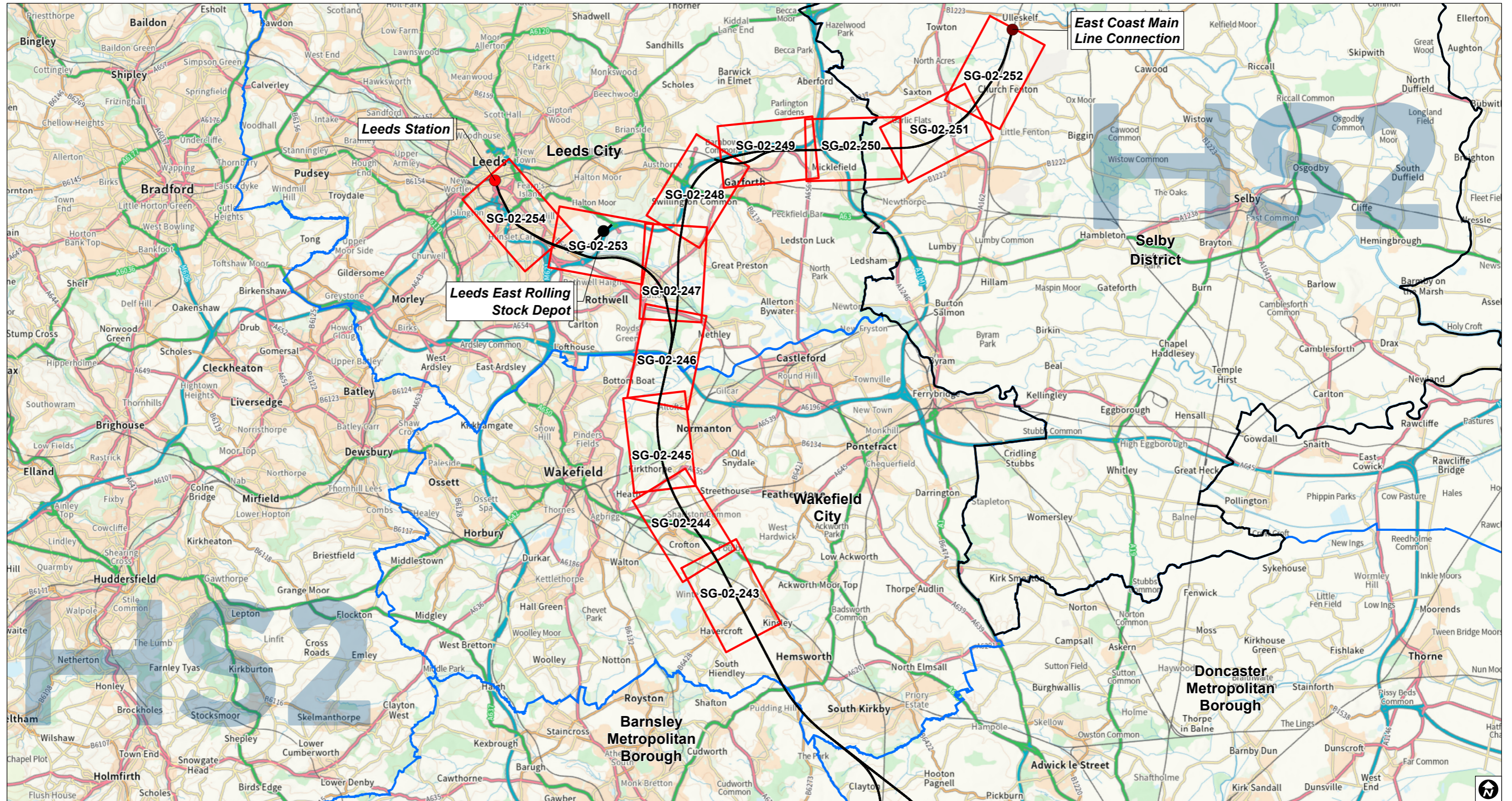
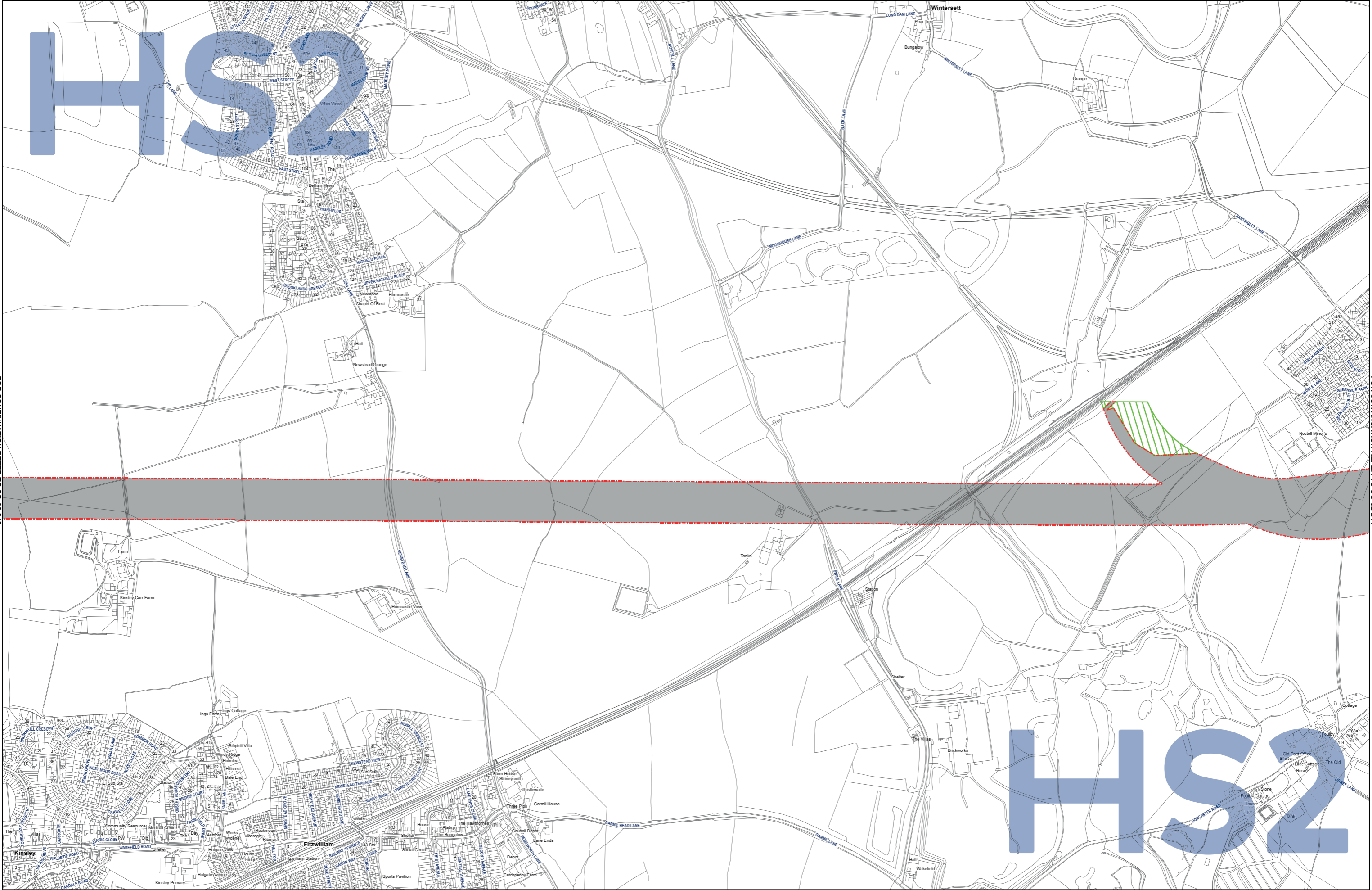


PHASE 2B: WEST MIDLANDS TO LEEDS VOLUME 4: WAKEFIELD, LEEDS, NORTH YORKSHIRE KEY PLAN



● Connection ● HS2 Depot ● HS2 Station — HS2 Route □ County boundary □ Local Authority boundary

P2B-HS2-PL-MAP-L000-000001-P03



FOR CONTINUATION REFER TO SG-02-242

FOR CONTINUATION REFER TO SG-02-244

Legend

-  Limits of Land Subject to Safeguarding Direction
-  Safeguarded Area: Surface
-  Safeguarded Area: Sub-surface
-  Extended Homeowner Protection Zone 1
-  Extended Homeowner Protection Zone 2
-  Local Authority boundary

Map Number	SG-02-243
Map Name	High Speed Two Phase 2b: West Midlands to Leeds Safeguarding Directions
Date of Issue	JUNE 2019

HS2

Registered in England. Registration number 06701888.
Registered office: 2, Broadwalk, Coventry, Birmingham B4 6AA.
© Crown copyright and database rights 2018
OS 100049190

Doc Number: 2C864-MCL-PL-MAP-100-000075

HS2 Ltd accept no responsibility for any circumstances, which arise from the reproduction of this map after alteration, amendment or abbreviation or if it is issued in part or issued incorporated in any work.

Scale at A1: 1:10,000
Scale at A3: 1:10,000

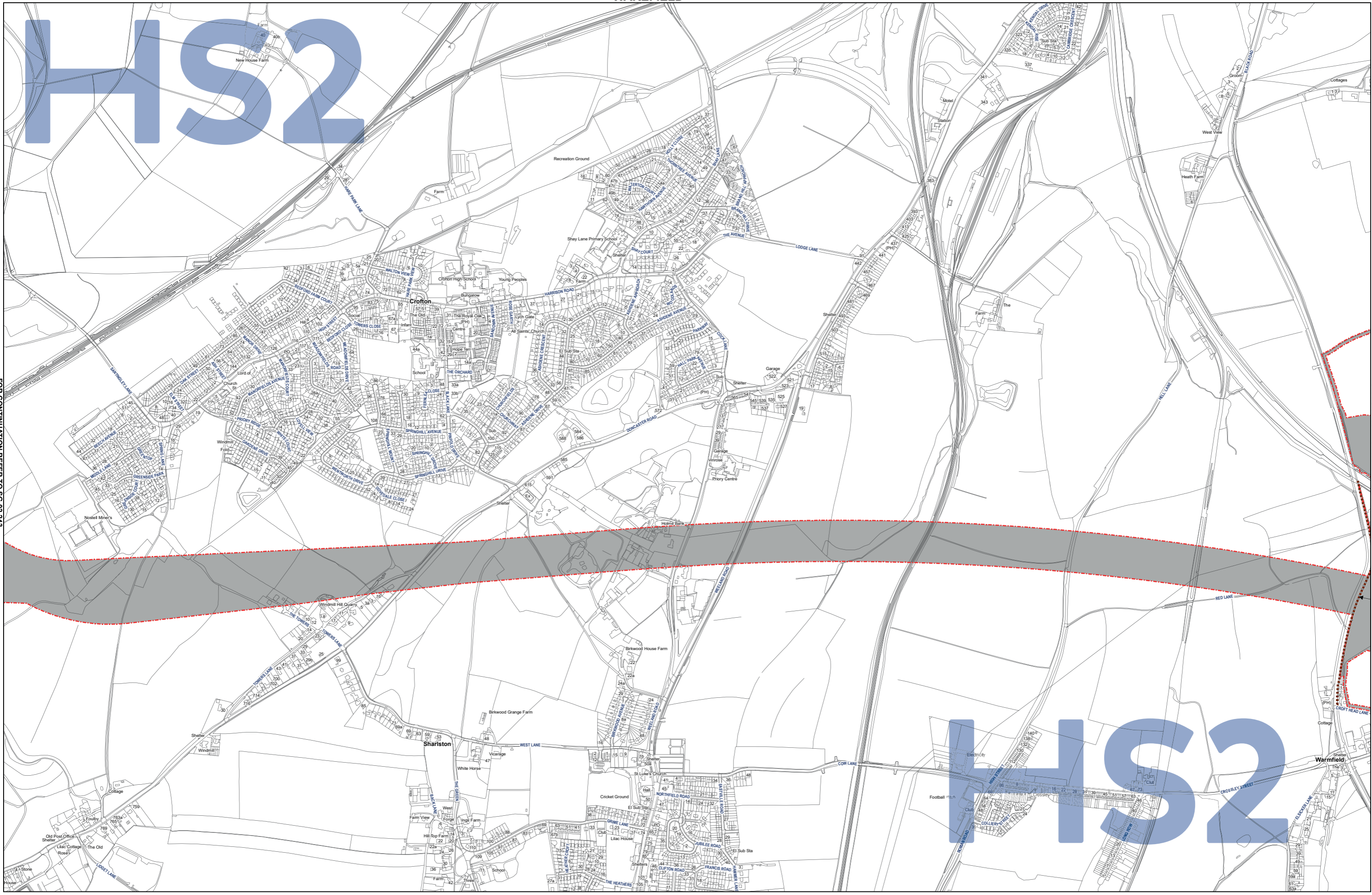
Date: 04/06/19

HS2

HS2

FOR CONTINUATION REFER TO SG-02-243

FOR CONTINUATION REFER TO SG-02-245



Legend

- Limits of Land Subject to Safeguarding Direction
- Safeguarded Area: Surface
- Safeguarded Area: Sub-surface
- Extended Homeowner Protection Zone 1
- Extended Homeowner Protection Zone 2
- Local Authority boundary

Map Number: **SG-02-244**

Map Name: **High Speed Two Phase 2b: West Midlands to Leeds Safeguarding Directions**

Date of Issue: **JUNE 2019**

Doc Number: 2C864-MCL-PL-MAP-100-000076

Date: 04/06/19

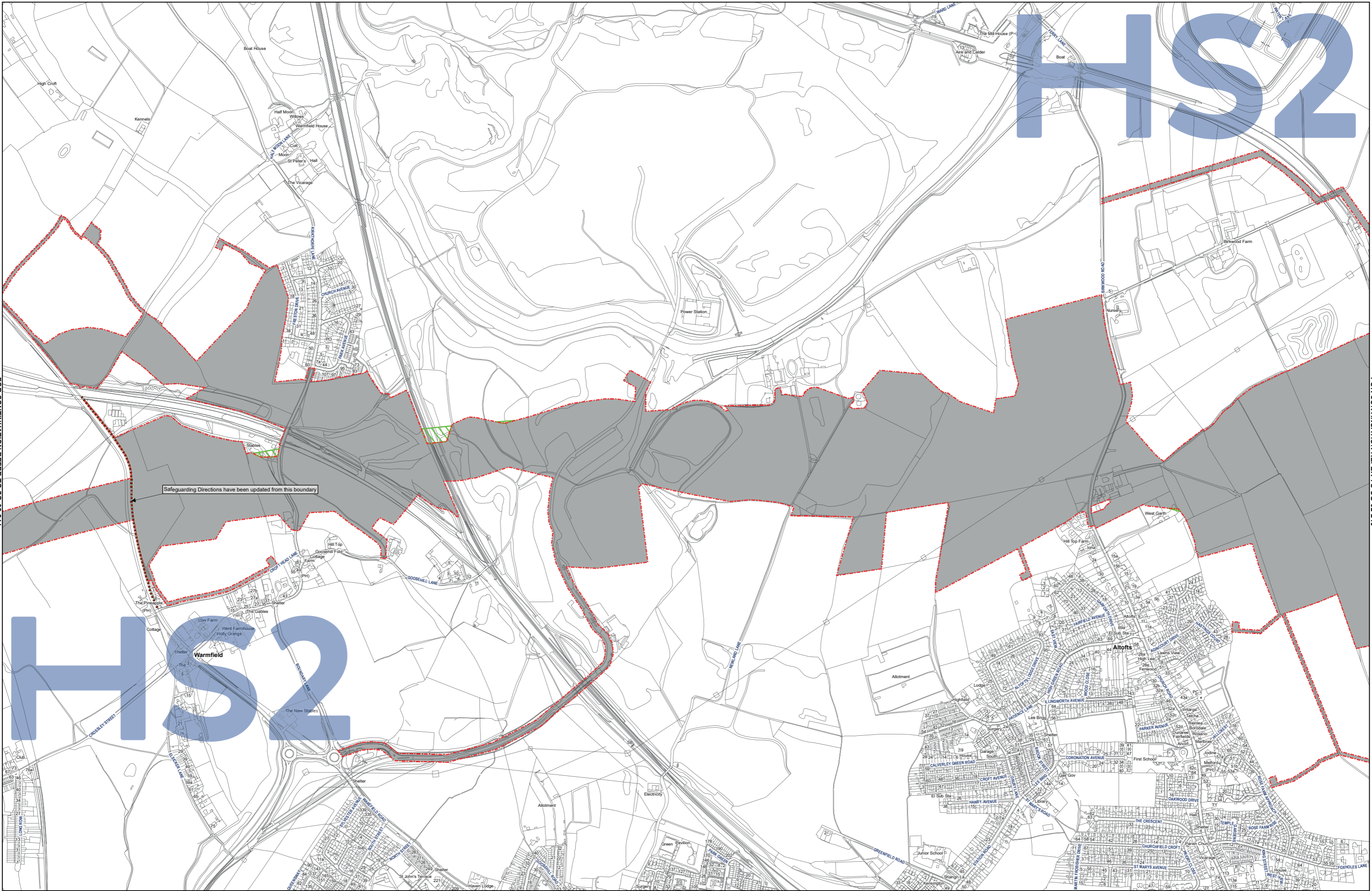
Scale at A1: 1:5,000
Scale at A3: 1:10,000

HS2

HS2 Ltd accept no responsibility for any circumstances, which arise from the reproduction of this map after alteration, amendment or abbreviation or if it is used in part or found incomplete in any way.

Registered in England. Registration number 08797888.
Registered office: 7 Broadwalk, Colindale Avenue, London NW9 1UH, UK.
© Crown copyright and database rights 2018
OS 100049190

HS2



Safeguarding Directions have been updated from this boundary

FOR CONTINUATION REFER TO SG-02-244

FOR CONTINUATION REFER TO SG-02-246

Legend

- Limits of Land Subject to Safeguarding Direction
- Safeguarded Area: Surface
- Safeguarded Area: Sub-surface
- Extended Homeowner Protection Zone 1
- Extended Homeowner Protection Zone 2
- Local Authority boundary

Map Number	SG-02-245
Map Name	High Speed Two Phase 2b: West Midlands to Leeds Safeguarding Directions
Date of Issue	JUNE 2019

HS2

Registered in England. Registration number 06314888.
Registered office: 2 South Colonnade, Birmingham B4 6AA

© Crown copyright and database rights 2018
OS 100049190

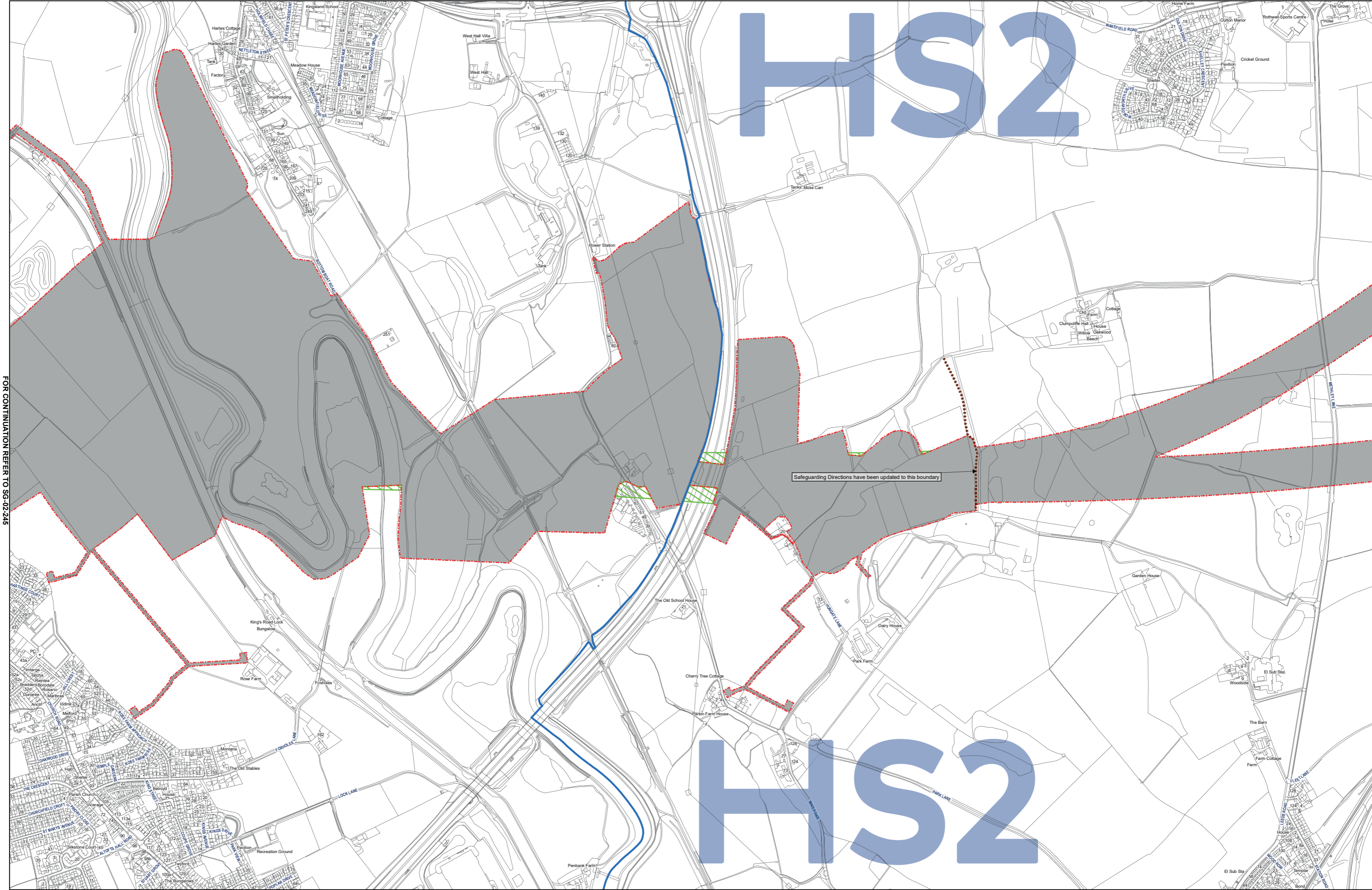
Doc Number: 2C864-MCL-PL-MAP-100-000077

Date: 04/06/19

Scale at A1: 1:5,000
Scale at A3: 1:10,000

HS2

HS2



FOR CONTINUATION REFER TO SG-02-245

FOR CONTINUATION REFER TO SG-02-247

Legend

- Limits of Land Subject to Safeguarding Direction
- Safeguarded Area: Surface
- Safeguarded Area: Sub-surface
- Extended Homeowner Protection Zone 1
- Extended Homeowner Protection Zone 2
- Local Authority boundary

Map Number	SG-02-246
Map Name	High Speed Two Phase 2b: West Midlands to Leeds Safeguarding Directions
Date of Issue	JUNE 2019

HS2 Ltd accept no responsibility for any circumstances, which arise from the reproduction of this map after alteration, amendment or abbreviation or if it is issued in part or issued in complete in any way.

Registered in England. Registration number 06701888.
Registered office: 2 South Colonnade, Birmingham B4 6QA
© Crown copyright and database rights 2018
OS 100049190

Doc Number: 2C864-MCL-PL-MAP-100-000078

Scale at A1: 1:5,000
Scale at A3: 1:10,000

Date: 04/06/19

HS2

HS2

FOR CONTINUATION REFER TO SG-02-246

FOR CONTINUATION REFER TO SG-02-248



Legend	
	Limits of Land Subject to Safeguarding Direction
	Safeguarded Area: Surface
	Safeguarded Area: Sub-surface
	Extended Homeowner Protection Zone 1
	Extended Homeowner Protection Zone 2
	Local Authority boundary

Map Number	SG-02-247
Map Name	High Speed Two Phase 2b: West Midlands to Leeds Safeguarding Directions
Date of Issue	JUNE 2019

HS2

Registered in England. Registration number 06201688.
Registered office: 2 South Colonnade, Birmingham B4 6QA.
© Crown copyright and database rights 2018
OS 100049190

Doc Number: 2C864-MCL-PL-MAP-100-000079

Date: 04/06/19

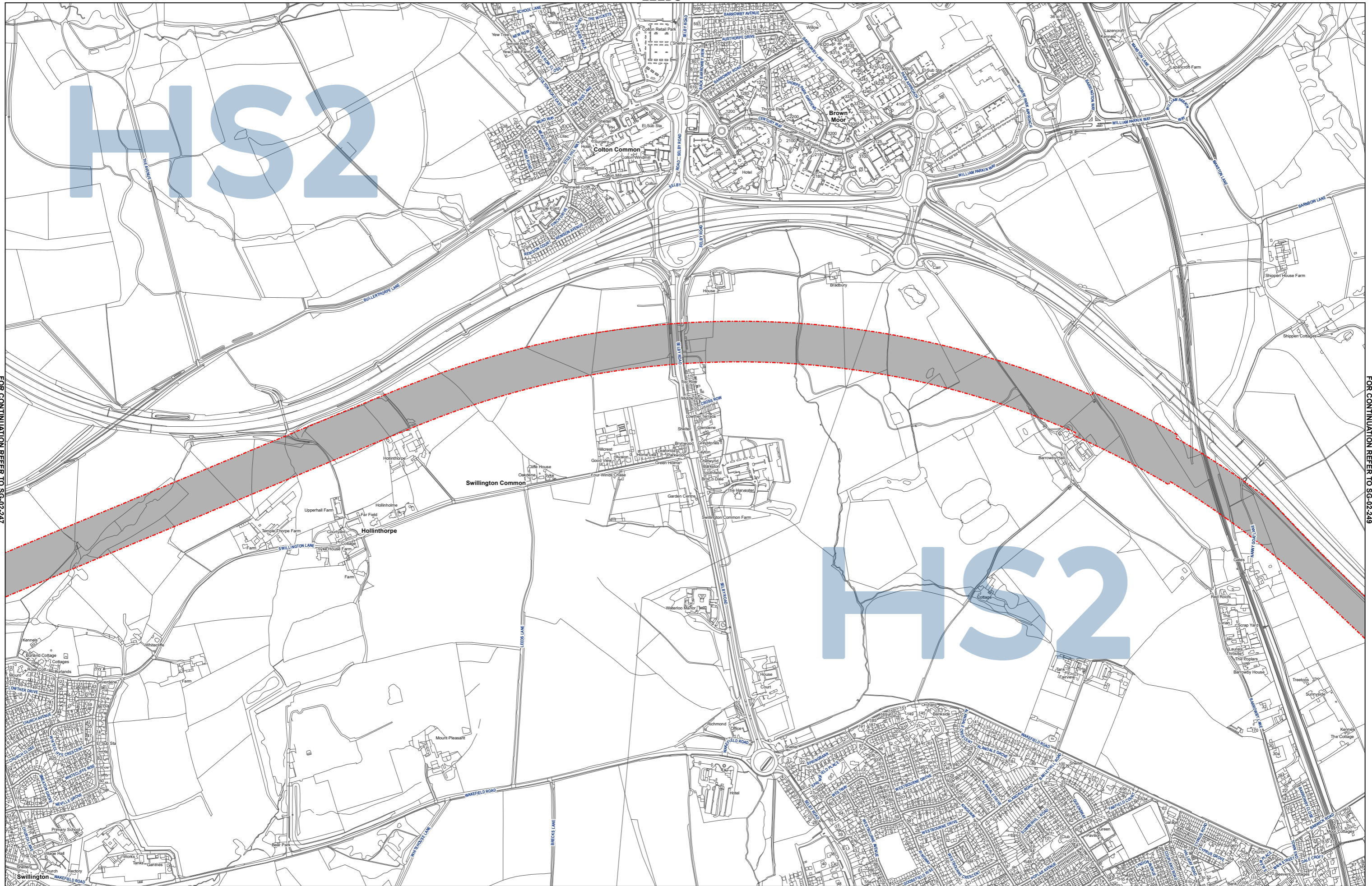
Scale at A1: 1:5,000
Scale at A3: 1:10,000

HS2

HS2

FOR CONTINUATION REFER TO SG-02-247

FOR CONTINUATION REFER TO SG-02-249



Legend

- Limits of Land Subject to Safeguarding Direction
- Safeguarded Area: Surface
- Safeguarded Area: Sub-surface
- Local Authority boundary
- Extended Homeowner Protection Zone 1
- Extended Homeowner Protection Zone 2

Map Number: **SG-02-248**

Map Name: **High Speed Two Phase 2b: West Midlands to Leeds Safeguarding Directions**

Date of Issue: **MAY 2023**

HS2 HST2 Ltd accept no responsibility for any reproduction of this map after alteration, amendment or abbreviation or if it is issued in part or issued incomplete in any way.

Scale at A1: **1:5,000**
Scale at A3: **1:10,000**

© Crown copyright and database rights 2022 OS 100049196

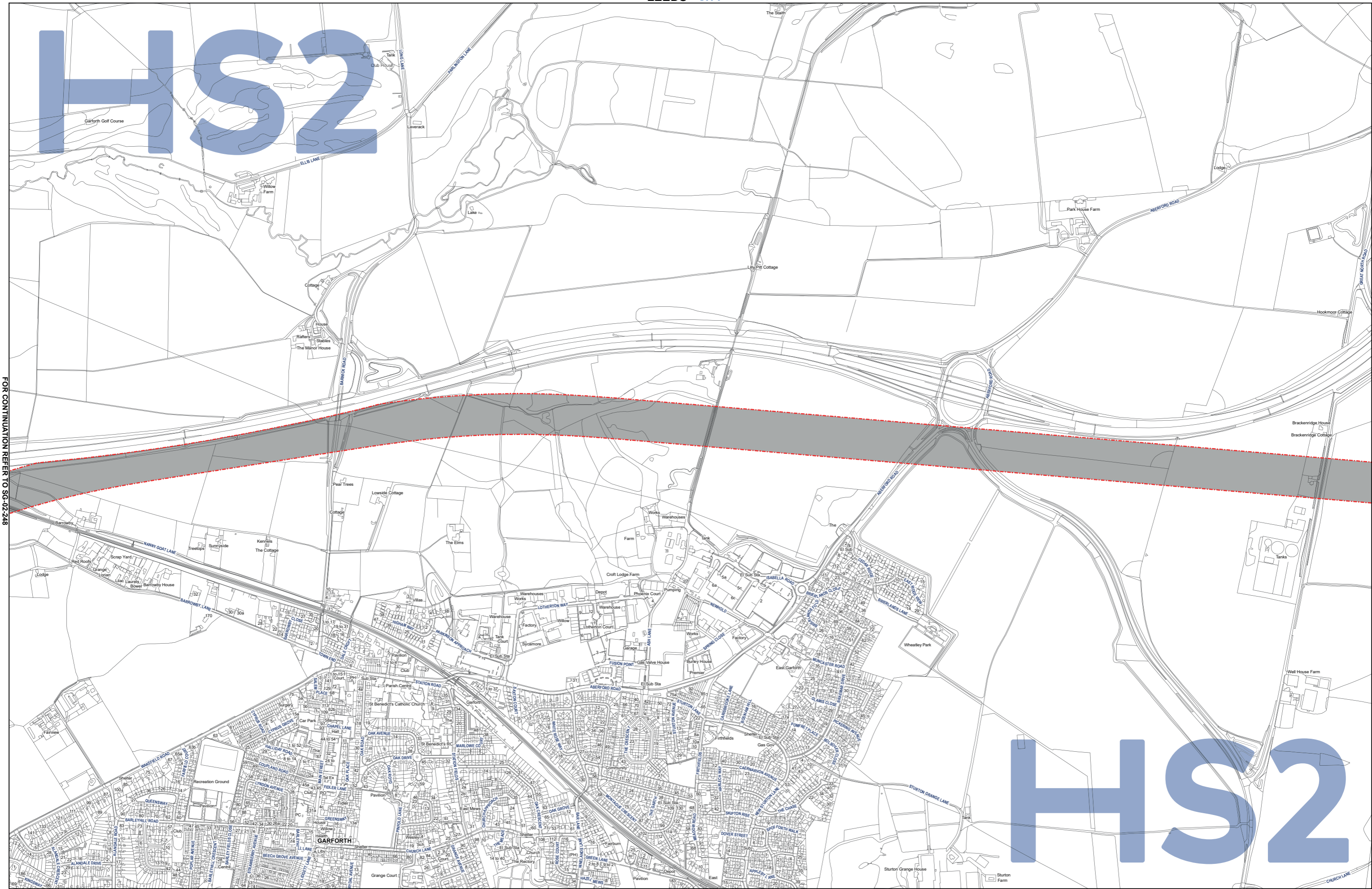
Doc Number: P2B-HS2-PL-MAP-L000-000002-P05 Date: 02/05/23

HS2

HS2

FOR CONTINUATION REFER TO SG-02-248

FOR CONTINUATION REFER TO SG-02-250




Legend

- Limits of Land Subject to Safeguarding Direction
- Safeguarded Area: Surface
- Safeguarded Area: Sub-surface
- Extended Homeowner Protection Zone 1
- Extended Homeowner Protection Zone 2
- Local Authority boundary

Map Number: **SG-02-249**

Map Name: **High Speed Two
Phase 2b: West Midlands to Leeds
Safeguarding Directions**

Date of Issue: **JUNE 2019**



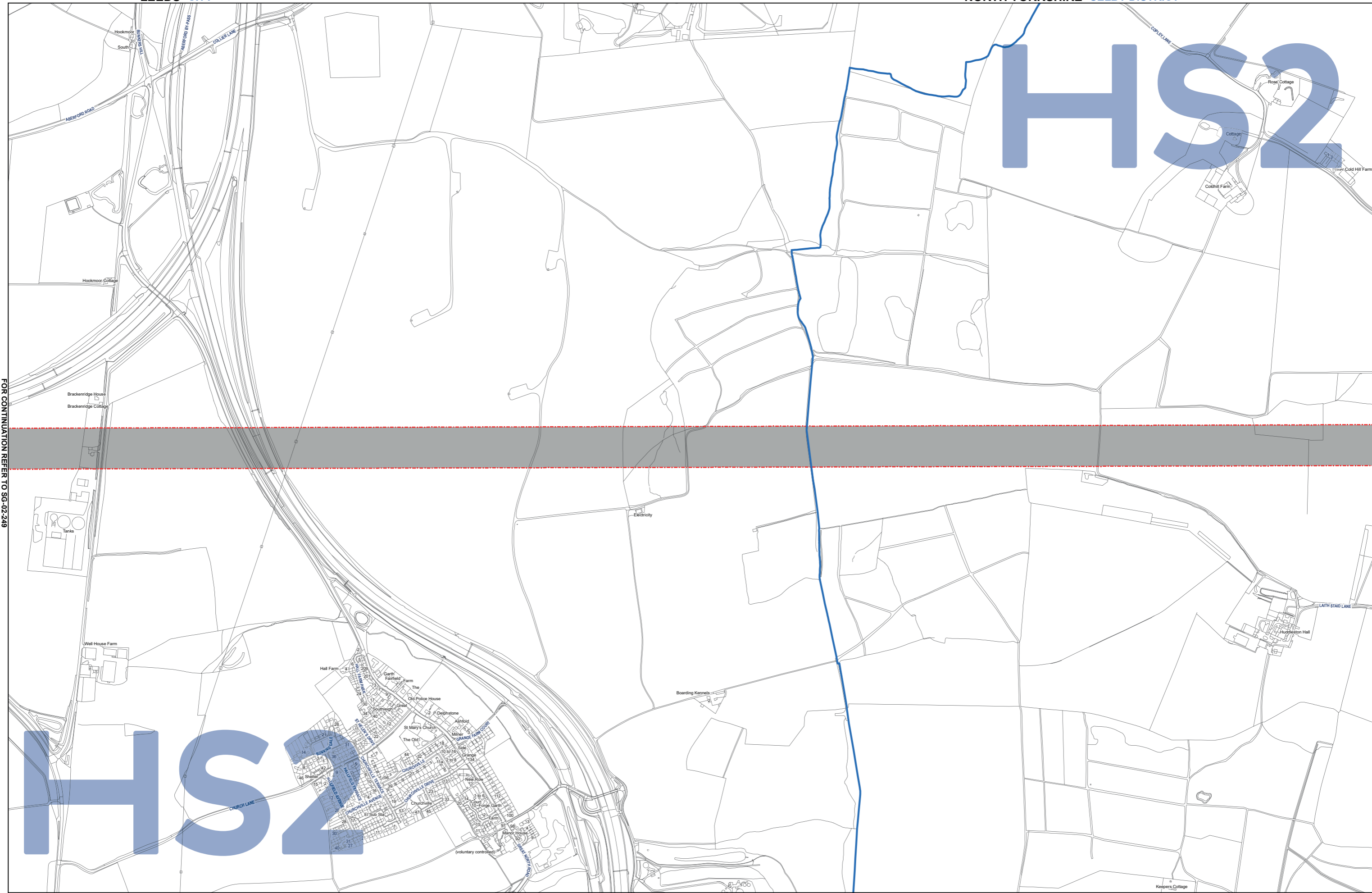
HS2 Ltd accept no responsibility for any circumstances, which arise from the reproduction of this map after alteration, amendment or abbreviation or if it is issued in part or issued incorporated in any work.

Scale at A1: 1:5,000
Scale at A3: 1:10,000

© Crown copyright and database rights 2018
OS 100049190

Doc Number: 2C864-MCL-PL-MAP-100-000081

Date: 04/06/19



FOR CONTINUATION REFER TO SG-02-249

FOR CONTINUATION REFER TO SG-02-251

Legend

- Limits of Land Subject to Safeguarding Direction
- Safeguarded Area: Surface
- Safeguarded Area: Sub-surface
- Extended Homeowner Protection Zone 1
- Extended Homeowner Protection Zone 2
- Local Authority boundary

Map Number	SG-02-250
Map Name	High Speed Two Phase 2b: West Midlands to Leeds Safeguarding Directions
Date of Issue	JUNE 2019

HS2

HS2 Ltd accept no responsibility for any circumstances, which arise from the reproduction of this map after alteration, amendment or abbreviation or if it is issued in part or issued incorporated in any work.

Registered in England: Registration number 06701688.
Registered office: 2, Broadwalk, Coventry, Birmingham B4 6AA.

© Crown copyright and database rights 2018
OS 100049190

Doc Number: 2C864-MCL-PL-MAP-100-000082

Scale at A1: 1:5,000
Scale at A3: 1:10,000

HS2

HS2

FOR CONTINUATION REFER TO SG-02-250

FOR CONTINUATION REFER TO SG-02-252



Legend

- Limits of Land Subject to Safeguarding Direction
- Safeguarded Area: Surface
- Safeguarded Area: Sub-surface
- Extended Homeowner Protection Zone 1
- Extended Homeowner Protection Zone 2
- Local Authority boundary

Map Number	SG-02-251
Map Name	High Speed Two Phase 2b: West Midlands to Leeds Safeguarding Directions
Date of Issue	JUNE 2019

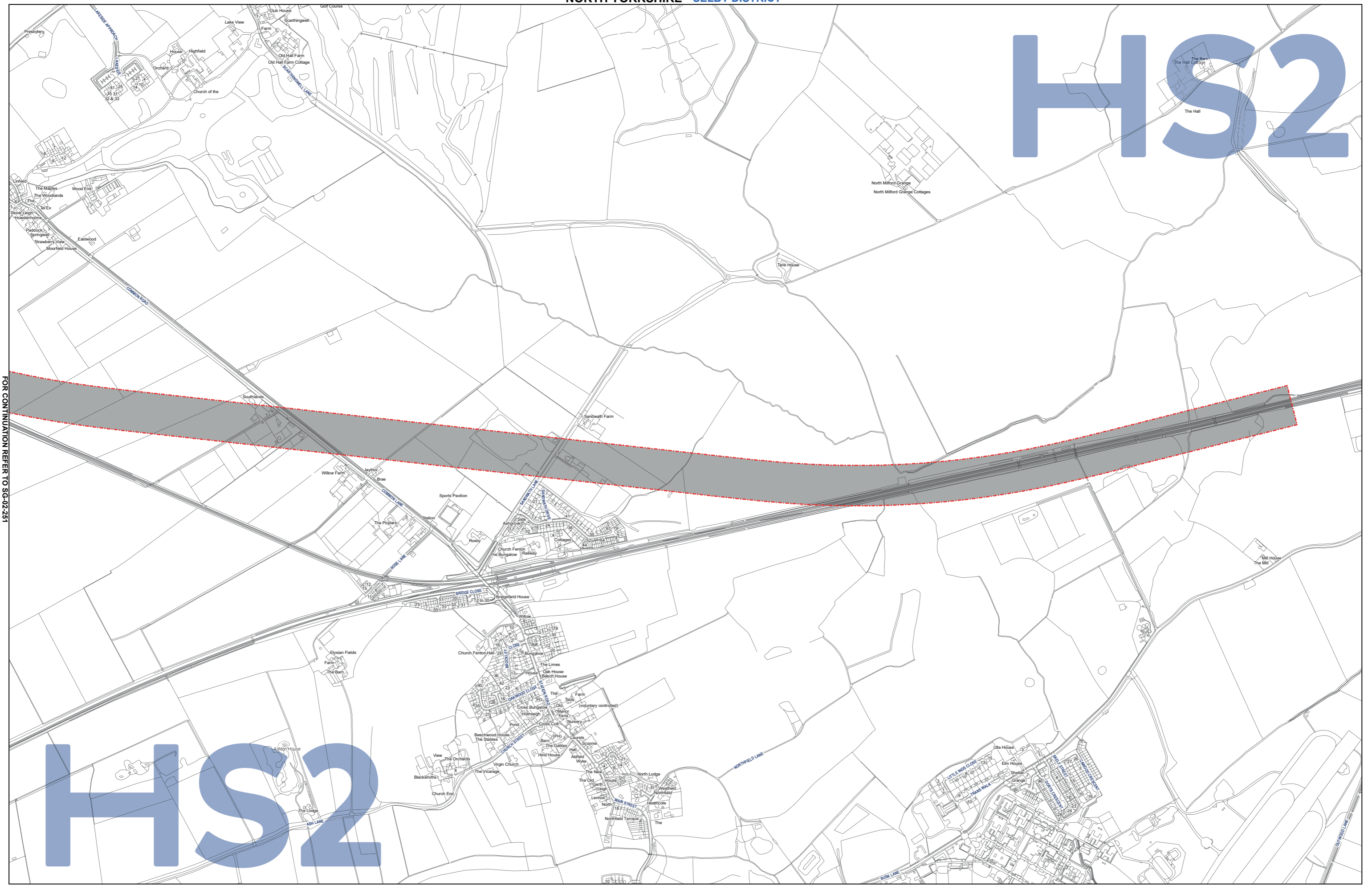
HS2 Ltd accept no responsibility for any
 reproduction of this map after alteration,
 amendment or abbreviation or if it is
 issued in part or issued incorpore in any way

Registered in England Registration number 08791686
 Registered office: 2 Broadwalk, Birmingham B4 6GA
 © Crown copyright and database rights 2018
 OS 100049190

Scale at A1: 1:5,000
 Scale at A3: 1:10,000

Doc Number: 2C864-MCL-PL-MAP-100-000063
 Date: 04/06/19

HS2



FOR CONTINUATION REFER TO SG-02-251

HS2

Legend

- Limits of Land Subject to Safeguarding Direction
- Safeguarded Area: Surface
- Safeguarded Area: Sub-surface
- Extended Homeowner Protection Zone 1
- Extended Homeowner Protection Zone 2
- Local Authority boundary

Map Number	SG-02-252
Map Name	High Speed Two Phase 2b: West Midlands to Leeds Safeguarding Directions
Date of Issue	JUNE 2019

HS2

HS2 Ltd accept no responsibility for any circumstances which arise from the reproduction of this map after alteration, amendment or abridgement of it if it is issued in part or issued incomplete in any way.

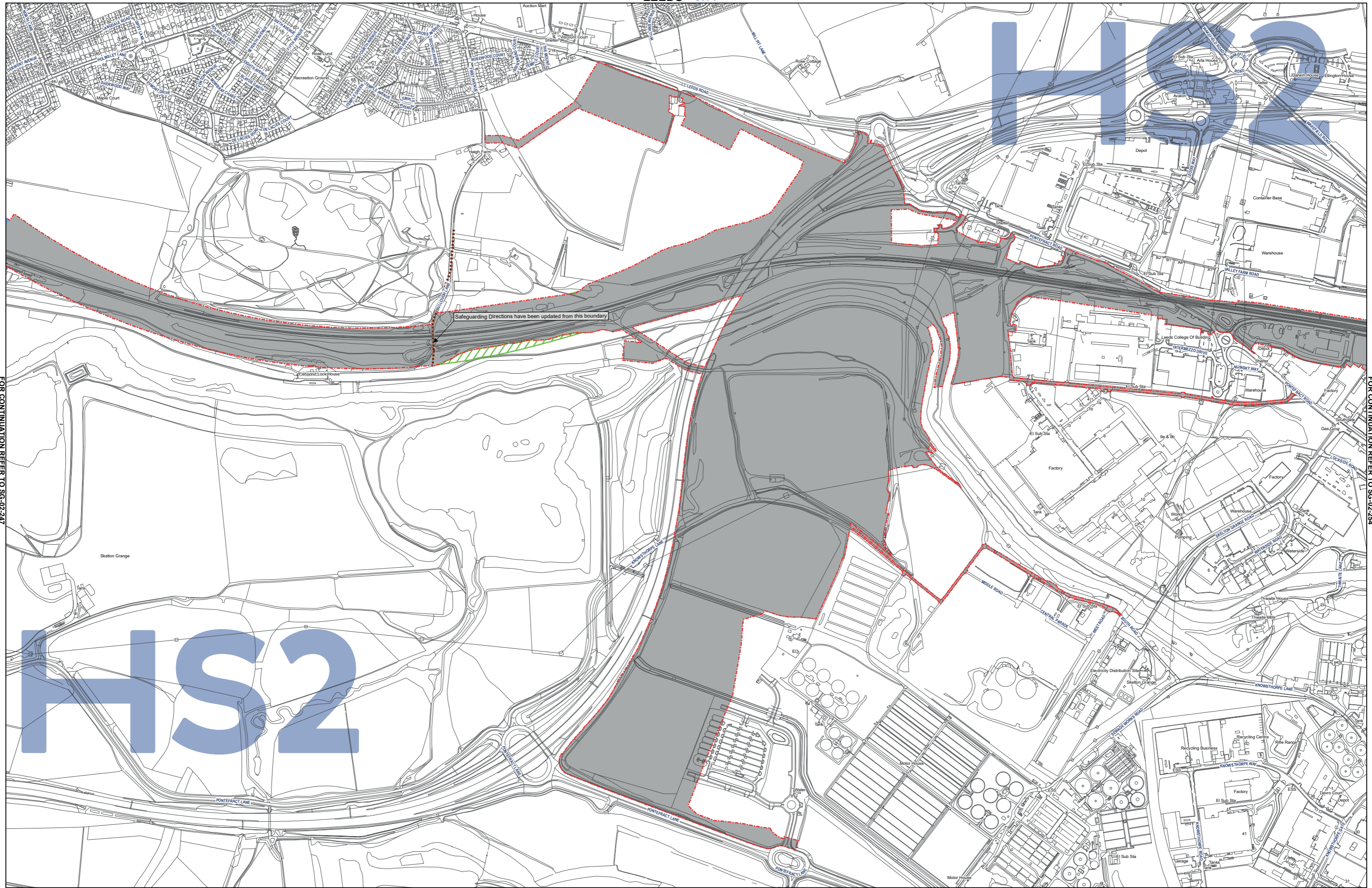
Registered in England. Registration number 06791865.
Registered office: 2 Souths, Queenway, Birmingham B4 6QA

© Crown copyright and database rights 2018
OS 100049160

Doc Number: 2C264-MCL-PL-MAP-100-000084

Scale at A1: 1:5,000
Scale at A3: 1:10,000

Date: 04/06/19



FOR CONTINUATION REFER TO SG-02-247

FOR CONTINUATION REFER TO SG-02-254

Legend

- Limits of Land Subject to Safeguarding Direction
- Safeguarded Area: Surface
- Safeguarded Area: Sub-surface
- Extended Homeowner Protection Zone 1
- Extended Homeowner Protection Zone 2
- Local Authority boundary

Map Number: **SG-02-253**
 Map Name: **High Speed Two Phase 2b: West Midlands to Leeds Safeguarding Directions**
 Date of Issue: **JUNE 2019**

HS2 Ltd accept no responsibility for any circumstances, which arise from the reproduction of this map after alteration, amendment or abbreviation or if it is issued in part or issued incomplete in any way.

Scale at A1: 1:5,000
 Scale at A3: 1:10,000

Doc Number: 2C864-MCL-PL-MAP-100-000085



FOR CONTINUATION REFER TO SG-02-23

Legend

- Limits of Land Subject to Safeguarding Direction
- Safeguarded Area: Surface
- Safeguarded Area: Sub-surface
- Extended Homeowner Protection Zone 1
- Extended Homeowner Protection Zone 2
- Local Authority boundary

Map Number: **SG-02-254**
 Map Name: **High Speed Two Phase 2b: West Midlands to Leeds Safeguarding Directions**
 Date of Issue: **JULY 2020**

HS2 HS2 Ltd accept no responsibility for any circumstances which arise from the reproduction of this map after alteration, amendment or abbreviation or if it is issued in part or issued incomplete in any way

Scale at A1: 1:5,000
 Scale at A3: 1:10,000

© Crown copyright and database rights 2020
 OS 10004919

Doc Number: P2B-HS2-PL-MAP-130-00001

Date: 02/07/20